























Yadkin River Greenway

8.1 Miles of Greenway Sections

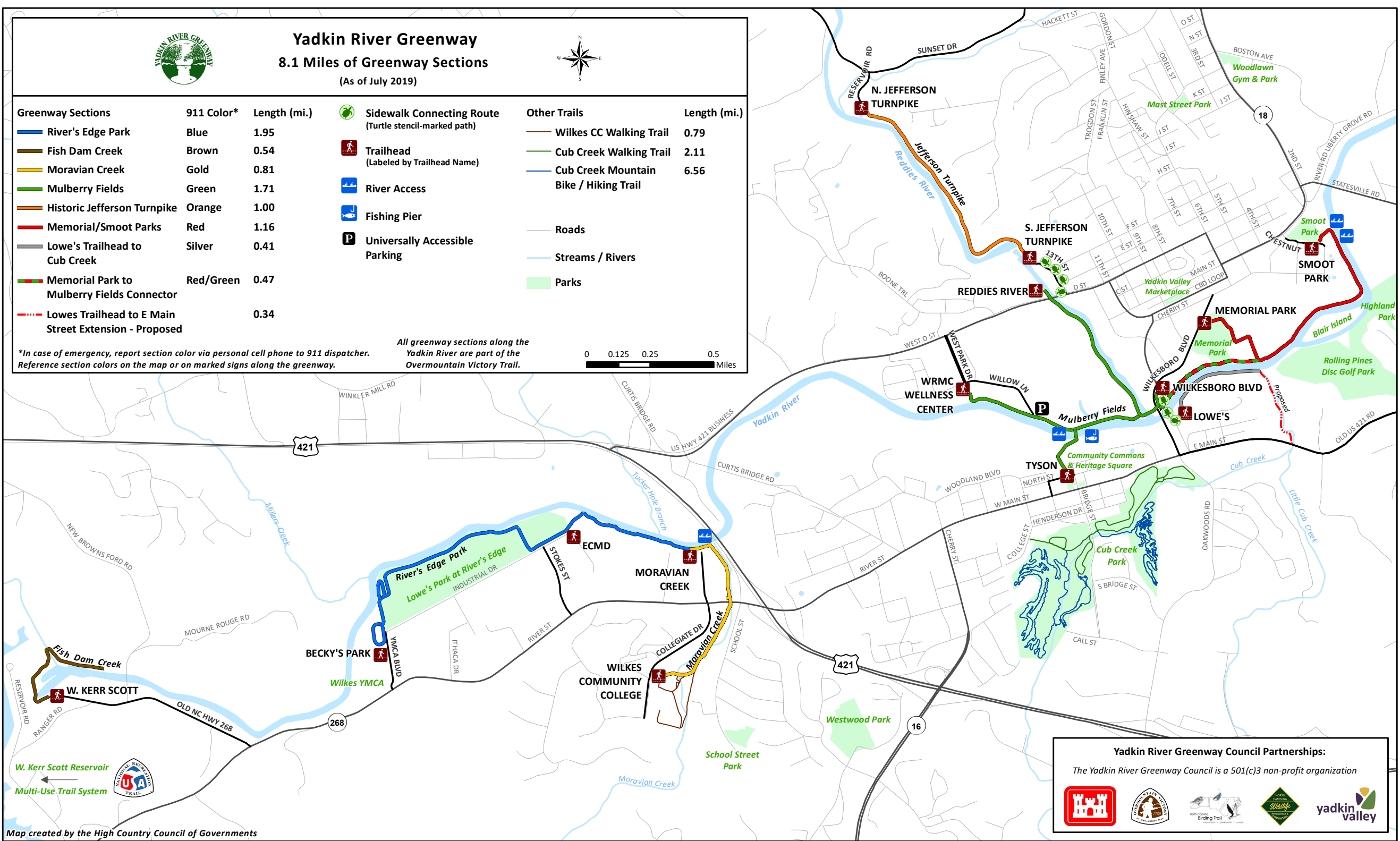

(As of July 2019)



Greenway Sections	911 Color*	Length (mi.)	 Sidewalk Connecting Route (Turtle stencil-marked path)	Other Trails	Length (mi.)
 River's Edge Park	Blue	1.95	 Trailhead (Labeled by Trailhead Name)	 Wilkes CC Walking Trail	0.79
 Fish Dam Creek	Brown	0.54	 River Access	 Cub Creek Walking Trail	2.11
 Moravian Creek	Gold	0.81	 Fishing Pier	 Cub Creek Mountain Bike / Hiking Trail	6.56
 Mulberry Fields	Green	1.71	 Universally Accessible Parking	 Roads	
 Historic Jefferson Turnpike	Orange	1.00		 Streams / Rivers	
 Memorial/Smoot Parks	Red	1.16		 Parks	
 Lowe's Trailhead to Cub Creek	Silver	0.41			
 Memorial Park to Mulberry Fields Connector	Red/Green	0.47			
 Lowes Trailhead to E Main Street Extension - Proposed		0.34			

*In case of emergency, report section color via personal cell phone to 911 dispatcher.
Reference section colors on the map or on marked signs along the greenway.

All greenway sections along the
Yadkin River are part of the
Overmountain Victory Trail.



Yadkin River Greenway Council Partnerships:

The Yadkin River Greenway Council is a 501(c)3 non-profit organization

